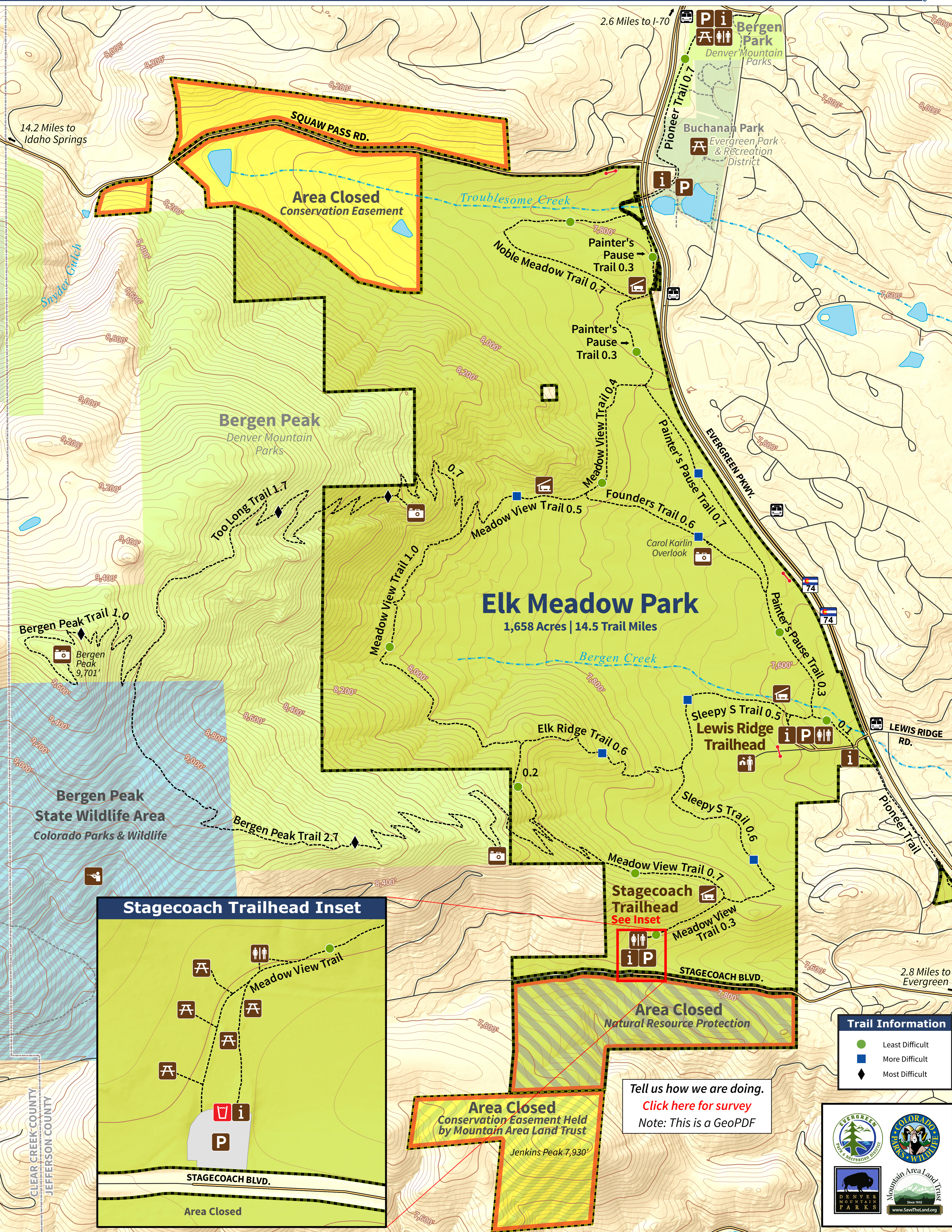
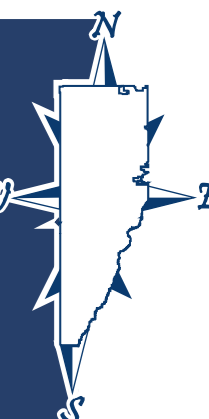
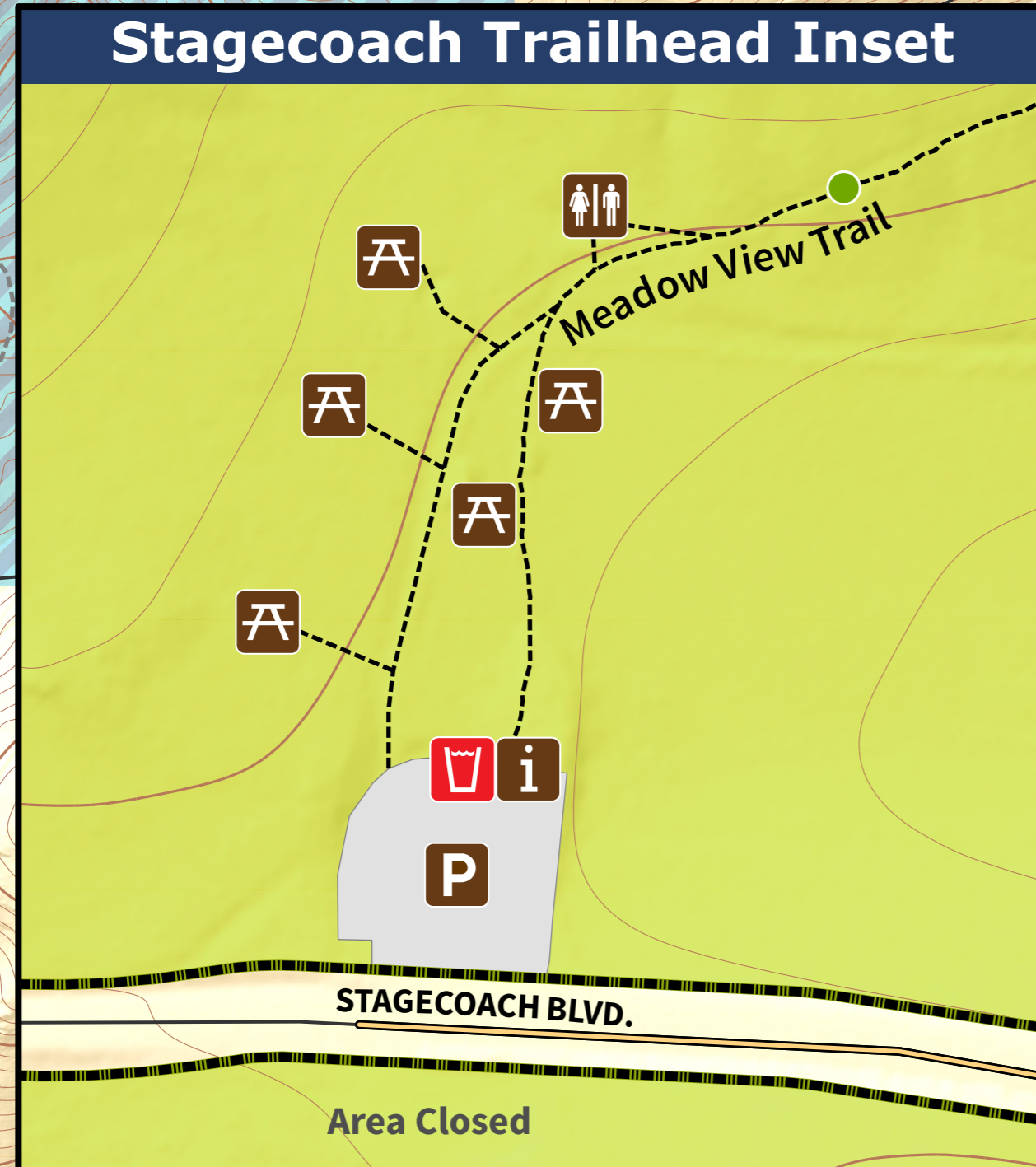


# ELK MEADOW PARK



**Elk Meadow Park**  
1,658 Acres | 14.5 Trail Miles



Trail Information	
<span style="color: green;">●</span>	Least Difficult
<span style="color: blue;">■</span>	More Difficult
<span style="color: black;">◆</span>	Most Difficult

Tell us how we are doing.  
[Click here for survey](#)  
Note: This is a GeoPDF

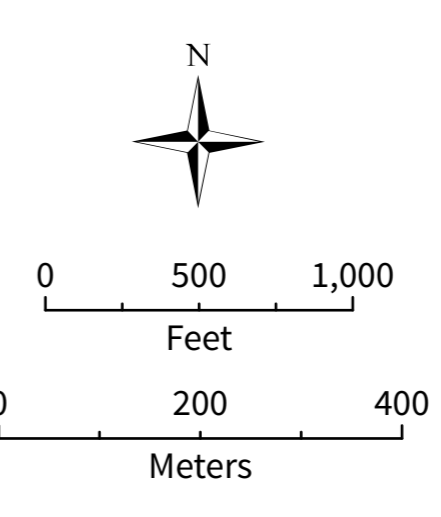


- Information
- Parking
- Restroom
- Scenic View
- Picnic Area
- Bench Shelter
- Ranger Residence

- Seasonal Hunting\* (Permit Required)
- Non-potable Water (Not for Human Consumption)
- RTD Bus Stop
- Locked Gate
- Jeffco Open Space Shared-use Trail (Trail Mileage, Junction to Junction)
- Non-Jeffco Open Space Trail
- Major or Park Access Road

- Local or Service Road
- Contour Line (25' Interval)
- Contour Line (200' Interval)
- Stream or River
- Waterbody
- Jeffco Open Space
- Jeffco Open Space Held Conservation Easement
- Jeffco Open Space (Conservation Easement Held By Other)

- Other Park or Open Space
- Denver Mountain Parks
- Colorado Parks & Wildlife\* (State Wildlife Area)
- Area Closed\*\*
- Natural Resource Protection



**JEFFERSON COUNTY COLORADO**  
Open Space

In case of an emergency, call 911  
Report active violations to Jeffco Dispatch at 303.980.7300

\*Visit [www.cpw.state.co.us](http://www.cpw.state.co.us) for more information.  
\*\*Closed areas are for visitor safety and natural resource protection.  
More Information: [jeffco.us/open-space](http://jeffco.us/open-space)  
303.271.5925  
Map Sources: [jeffco.us/open-space/system-map](http://jeffco.us/open-space/system-map)

Scale is 1:7,500 when printed at 22"x34"  
Last Revised 5/22/2019